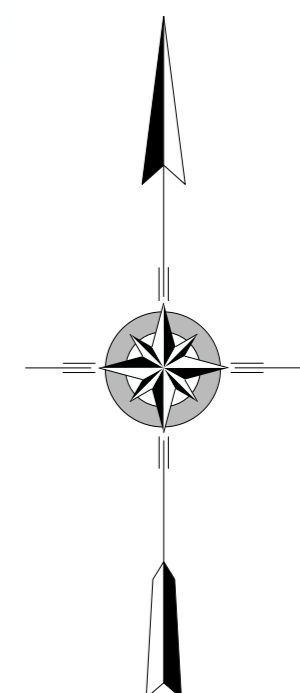
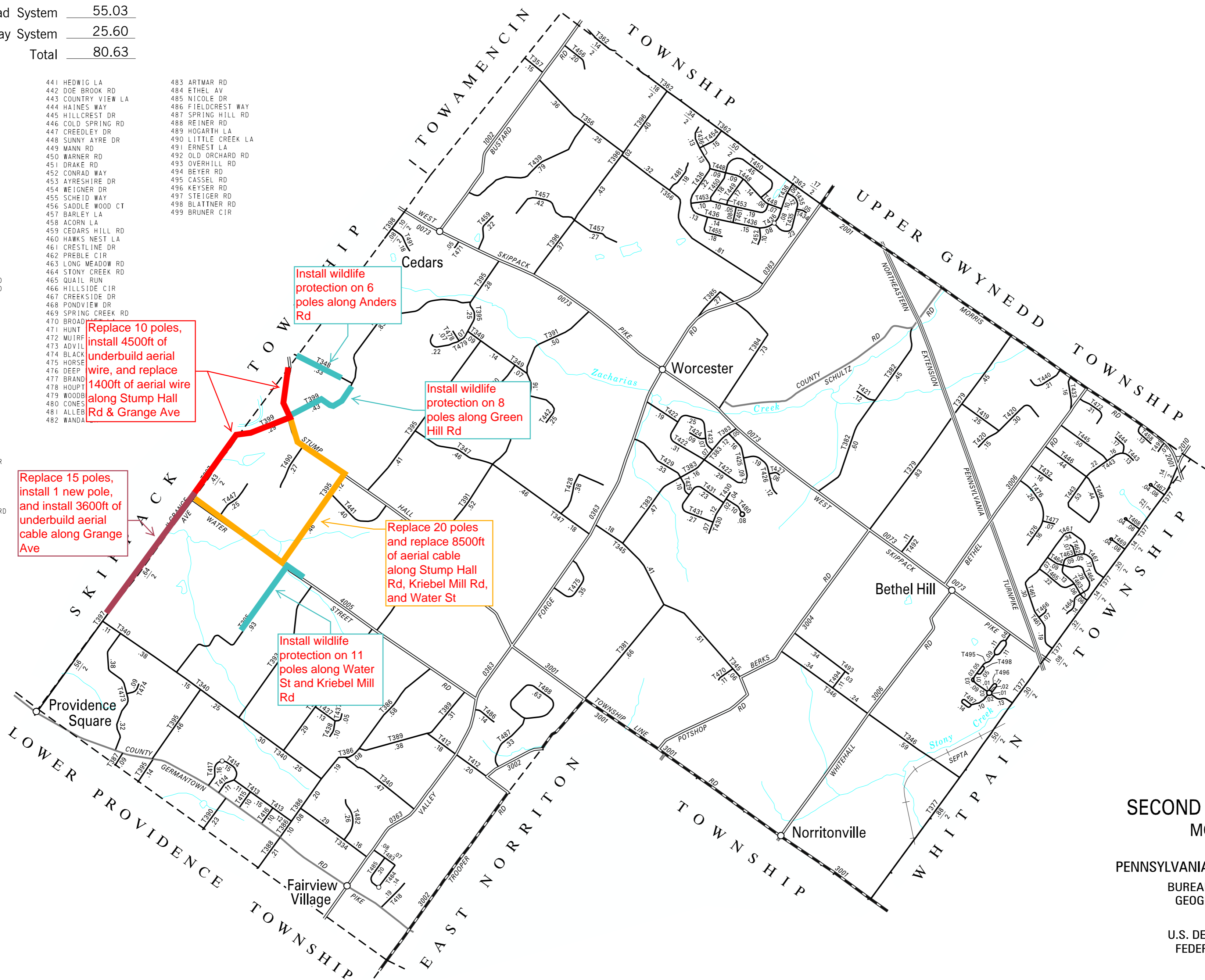


| TOTAL MILES | |
|----------------------|--------------|
| Township Road System | 55.03 |
| State Highway System | 25.60 |
| Total | 80.63 |

| | | |
|----------------------|---------------------|---------------------|
| 334 GRIFFITH RD | 441 HEDWIG LA | 483 ARTMAR RD |
| 340 MILL RD | 442 DOE BROOK RD | 484 ETHEL AV |
| 345 POTSHOP RD | 443 COUNTRY VIEW LA | 485 NICOLE DR |
| 346 BEAN RD | 444 HAINES WAY | 486 FIELDCREST WAY |
| 347 HEBNER RD | 445 HILLCREST DR | 487 SPRING HILL RD |
| 348 ANDERS RD | 446 COLD SPRING RD | 488 REINER RD |
| 349 FAWN RD | 447 CREEDLEY DR | 489 HOGARTH LA |
| 356 FISHER RD | 448 SUNNY AYRE DR | 490 LITTLE CREEK LA |
| 357 FRY RD | 449 MANN RD | 491 ERNEST LA |
| 362 MORRIS RD | 450 WARNER RD | 492 OLD ORCHARD RD |
| 377 NORTH WALES RD | 451 DRAKE RD | 493 OVERHILL RD |
| 379 BERKS RD | 452 CONRAD WAY | 494 BEYER RD |
| 381 TROOPER RD | 453 AYRESHIRE DR | 495 CASSEL RD |
| 382 WEBER RD | 454 WEIGNER DR | 496 KEYSER RD |
| 383 LANDIS RD | 455 SCHEID WAY | 497 STEIGER RD |
| 384 SHEARER RD | 456 SADDLE WOOD CT | 498 BLATTNER RD |
| 385 STEELMAN RD | 457 BARLEY LA | 499 BRUNER CIR |
| 386 QUARRY HALL RD | 458 ACORN LA | |
| 387 SMITH RD | 459 CEDARS HILL RD | |
| 388 CHURCH RD | 460 HAWKS NEST LA | |
| 389 DELL RD | 461 CRESTLINE DR | |
| 390 MT KIRK AV | 462 PREBLE CIR | |
| 391 HOLLOW RD | 463 LONG MEADOW RD | |
| 393 MERRYBROOK RD | 464 STONY CREEK RD | |
| 395 KREIBEL MILL RD | 465 QUAIL RUN | |
| 396 WENTZ CHURCH RD | 466 HILLSIDE CIR | |
| 397 GRANGE AV | 467 CREEKSIDE DR | |
| 398 CEDARS RD | 468 PONDVIEW DR | |
| 399 GREEN HILL RD | 469 SPRING CREEK RD | |
| 412 WOODLYN AV | 470 BROADWAY | |
| 413 METHACTON AV | 471 HUNT | |
| 414 EAST ADAIR AV | 472 MUIRF | |
| 415 PLUMLYN AV | 473 ADVIL | |
| 416 MARKLEY AV | 474 BLACK | |
| 417 WEST ADAIR RD | 475 HORSE | |
| 418 WINDY HILL RD | 476 DEEP | |
| 419 SHADY LA | 477 BRAND | |
| 420 OAK TER | 478 HOUP | |
| 421 CURTIS LA | 479 WOODB | |
| 422 DEFFORD RD | 480 CONES | |
| 423 CLYSTON RD | 481 ALLEG | |
| 424 CLYSTON CIR | 482 WANDA | |
| 425 BAYTON RD | | |
| 426 HIGHVIEW DR | | |
| 427 MERION WAY | | |
| 428 SHEFLEY LA | | |
| 429 HICKORY HILL DR | | |
| 430 GREEN BRIAR DR | | |
| 431 CREST TER | | |
| 432 SIBEL CIR | | |
| 433 BETHEL DR | | |
| 434 STUART WAY | | |
| 435 PAWLINGS FORD RD | | |
| 436 LOCUST DR | | |
| 437 SLOUGH RD | | |
| 438 REICHENBACH RD | | |
| 439 HOLLIS LA | | |
| 440 GLENVIEW DR | | |

LEGEND

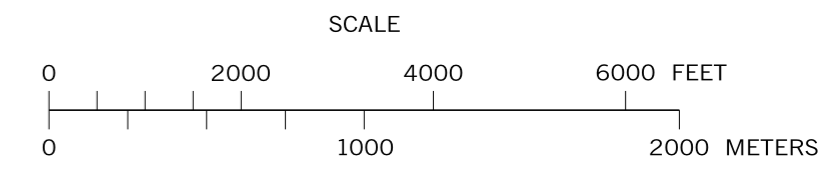
- LIMITED ACCESS HIGHWAY
- STATE ROUTE AND NUMBER
- STATE MAINTAINED BRIDGE ON TOWNSHIP ROAD
- TOWNSHIP ROAD, NUMBER AND SEGMENT LENGTH IN MILES
- IMPASSABLE TOWNSHIP ROAD
- TURNBACK TOWNSHIP ROAD
- OTHER ROAD
- RAILROAD (IN SERVICE)
- RAILROAD ABANDONED (TRACK RETAINED)
- STATE BOUNDARY
- COUNTY BOUNDARY
- TOWNSHIP BOUNDARY
- CITY OR BOROUGH BOUNDARY
- MUNICIPAL BUILDING
- SPLIT MILEAGE BETWEEN MUNICIPALITIES



**WORCESTER
SECOND CLASS TOWNSHIP MAP
MONTGOMERY COUNTY**

PREPARED BY THE
PENNSYLVANIA DEPARTMENT OF TRANSPORTATION
 BUREAU OF PLANNING AND RESEARCH
 GEOGRAPHIC INFORMATION DIVISION
 IN COOPERATION WITH THE
U.S. DEPARTMENT OF TRANSPORTATION
 FEDERAL HIGHWAY ADMINISTRATION

MUNICIPAL CODE 46 226
 THIS MAP IS PUBLISHED AS A SUPPLEMENTAL
 DOCUMENTATION OF LIQUID FUELS TAX FUND MILEAGES
 REVISED PER FORM 990 DATED 11-27-19



COPIES OF THIS MAP ARE AVAILABLE AT NOMINAL COST
 CONTACT:
 PENNSYLVANIA DEPARTMENT OF TRANSPORTATION
 SALES STORE
 P.O. BOX 3451
 HARRISBURG, PENNSYLVANIA 17105-3451
 TELEPHONE: (717)787-6746